











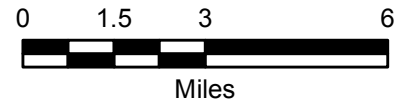
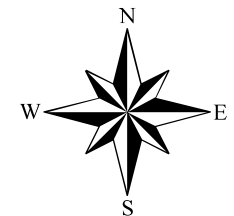


# Basin Boundary Modification Request

## Explanation

-  3-02 Basin \*Proposed\*
-  3-01 Basin \*Proposed\*
-  3-04 Basin \*Proposed\*
-  3-02 Basin \*Current\*
-  PVWMA Boundary
-  Modify to 3-02 Basin \*Proposed\*
-  Modify to 3-04 Basin \*Proposed\*
-  Modify to 3-01 Basin \*Proposed\*
-  Basin 3-02 PUMA
-  MCWRA Zone 2C
-  DWR Groundwater Basins
-  Pajaro River



**Pajaro Valley**  
Water Management Agency



Prepared by PVWMA on March 28, 2016.

This Document is a graphic representation using the best currently available sources.

**Current  
Bulletin 118  
Pajaro Basin  
Boundary  
(Yellow)**

**PVWMA  
Statutory  
Boundary  
(Black)**

**Santa Cruz  
Mid-County  
Basin Boundary  
\*Proposed\*  
(Purple)**

**Pajaro Valley  
Basin Boundary  
\*Proposed\*  
(Red)**

**Salinas Valley  
Basin Boundary  
\*Proposed\*  
(Green)**

**3-02  
PAJARO VALLEY BASIN**

**3-03  
GILROY-HOLLISTER VALLEY B.  
LLAGAS AREA**

**3-04  
SALINAS VALLEY BASIN  
180/400 FOOT AQUIFER**

**3-04  
SALINAS VALLEY BASIN  
LANGLEY AREA**

Sources: Esri, DeLorme, HERE, TomTom, Intermap, increment P Corp., GEBCO, USGS, FAO, NPS, NRCAN, GeoBase, IGN, kadaster NL, Ordnance Survey, Esri Japan, METI, Esri China (Hong Kong), swisstopo, and the GIS User Community